
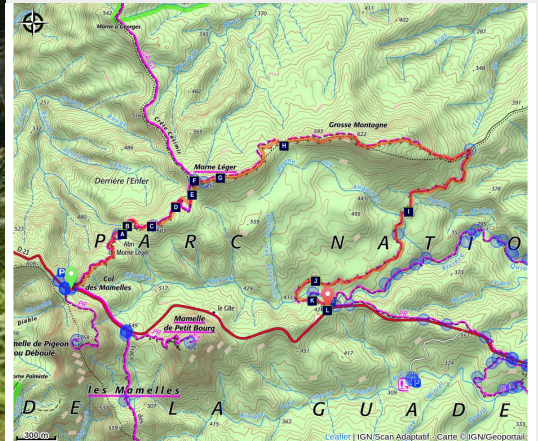


# loop Morne Léger

Basse-Terre Nord



refuge du Morne Léger (PNG)



*A beautiful walk, easy to access and a chance to discover the great trees of the forest. The traditional bivouac (shelter) near Morne Léger is the perfect stopping point for families embarking on the round trip from Col des Mamelles.*

## Useful information

Practice : Walking

Duration : 4 h

Length : 7.1 km

Trek ascent : 244 m

Difficulty : Medium

Type : Cross

Themes : Mountain shelter

# Trek

**Departure** : Col des Mamelles, opposite the start point of la Mamelle Pigeon

**Arrival** : Intersection RD23 / Quiock river trail

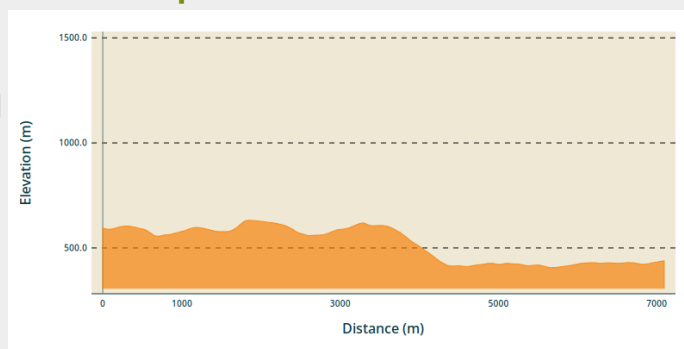
**Markings** : — PR (short hike network)

**Cities** : 1. Petit-Bourg

2. Pointe-Noire

3. Lamentin

## Altimetric profile



Min elevation 406 m Max elevation 632 m

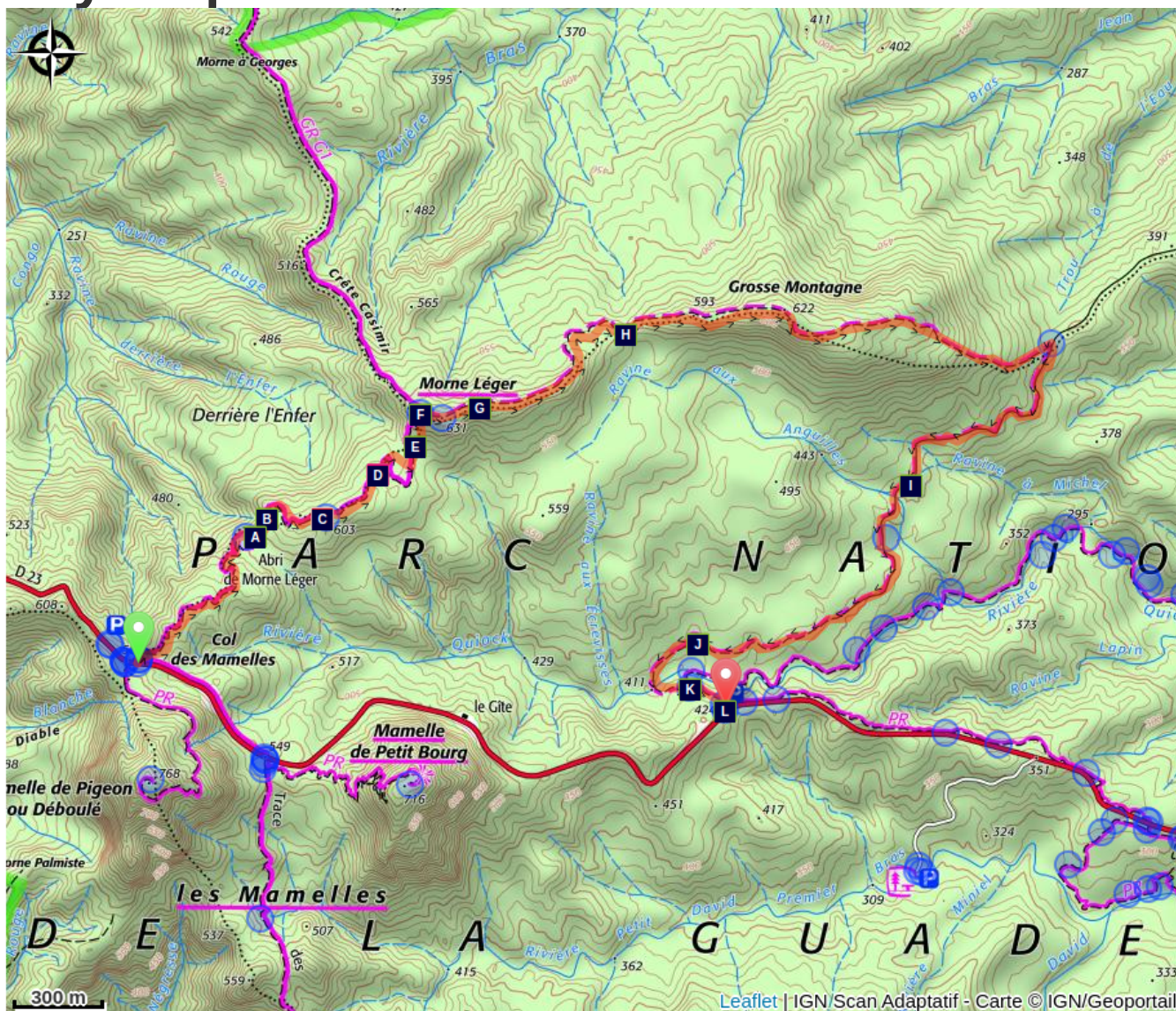
## Hiking trail colour: yellow

From the parking area of Col des Mamelles, head down eastwards along the road (towards Maison de la Forêt) for a short while to reach the start of the trail, marked by the sign: "Abri du Morne Léger, Route forestière de Grosse Montagne, Trace des Alizés". Go past the Morne léger shelter. Provided you have brought a hammock or small camping mat, you can sleep at the shelter. Make sure you bring a light source, water and warm clothes. Keep going on the path and then turn left before the Casimir ridge. Keep going straight on towards "Morne Léger, Route forestière" at the intersection with the ridge. The path is narrow and branches off to the right, so follow the yellow signs carefully. You will then get to Morne Léger, which stands at 631 metres above sea level. Keep going on the track, being careful not to lose your way. At the next intersection, turn right onto the "Route des Mamelles" forest road. Continue on the same track, the Quiock river crossing shows the arrival nearby. On the left, cross the path that leads to the Quiock circular trail and stay right to return to Route RD23.

The climb on foot on the road up to Col des Mamelles is long and dangerous.

N.B. As this is a circular trail, make sure to leave your vehicle at the start point.

# On your path...



- |   |  |
|---|--|
|  "Ailes à mouches" (A)   |  Glomeropitcairnia penduliflora (B) |
|  Morne Léger bivouac (C) |  Les Mamelles (D)                   |
|  Mapou baril (E)         |  Amanoa caribeeae (F)               |
|  The Yucca Plum Pine (G) |  Tapura latifolia (H)               |
|  Balisiers (I)           |  Bamboo (J)                         |
|  Miconia mirabilis (K)   |  Pumpwood (L)                       |

# All useful information

## **Is in the midst of the park**

The national park is an unrestricted natural area but subjected to regulations which must be known by all visitors.

## **Advices**

Pay attention to cars on Route RD23, as it is a major road.  
There are no litter bins on the route, so please be considerate and take your rubbish with you.  
Extra care should be taken in this natural environment, as Guadeloupe is prone to natural risks. For the benefit of all hikers, it is very important that you behave responsibly.  
Please note: the parking areas are not supervised.

## **Gear**

Info concernant le refuge de Morne Léger : [ICI](#).

## **How to come ?**

### Transports

Le conseil régional assure le réseau de transport interurbain avec des lignes de bus qui desservent tout l'archipel, par secteur géographique.

Voir : <https://www.regionguadeloupe.fr/les-actions-regionales/transport-interurbain/#>  
-> Pointe à Pitre / Baie-Mahault / Petit-Bourg / Pointe-Noire : ligne 115.

---

En Guadeloupe, 2 applications pour le covoiturage :

Dépozé : <https://depoze.fr>

KAROS : <https://www.karos.fr>

### Access

GPS coordinates of the start point : Lat : 16,18175 N - Long : 61,73662 W.

On Route de la Traversée (RD 23), the parking area for the start of the trail is located near the Col des Mamelles.

-> If coming from Côte-sous-le-Vent (Bouillante / Pointe-Noire): stop at the car park

situated at the Col, on the left.

-> From the other side (Prise d'Eau, Petit Bourg): you will need to drive for around 5 km after Maison de la Forêt to find parking on the right.

### Advised parking

Col des Mamelles

### Information desks

#### Maison de la Forêt

RD 23 - Route de la Traversée, 97170 Petit-Bourg

[info@randoguadeloupe.gp](mailto:info@randoguadeloupe.gp)

<http://www.guadeloupe-parcnational.fr/fr/des-decouvertes/ou-sinformer/maison-de-la-foret>



### Source

Rando Guadeloupe

<https://www.randoguadeloupe.gp/>

# On your path...

---



## ✿ "Ailes à mouches" (A)

A member of the Cyclantaceae family, the French common name of *Asplundia rigida* translates literally as "fly wings" on account of its similarity with the insect. A typical plant of hygrophilous (moisture-loving) forest undergrowth, there are three species of *Asplundia*: two terrestrial and one epiphytic and lianescent (vines climbing from aerial routes).

Attribution : Fabien Salles / PNG

---



## ✿ Glomeropitcairnia penduliflora (B)

Commonly known in Creole as "Zanana mawon", *Glomeropitcairnia penduliflora* is a member of the Bromeliaceae family. It is a tropical grass, epiphyte on tree branches, or terrestrial. It has straight, tough and thick leaves which, arranged in the format of rosettes, take in substantial levels of water and are even home to some frogs. It features a floral scape in the middle.

Attribution : Céline Lespoune / PNG

---



## 🏠 Morne Léger bivouac (C)

The Morne Léger bivouac (shelter) has room for around 10 people to sleep in the heart of the rainforest.

It is strongly recommended that you bring your own floor mat or hammock (plus fasteners), because there are only wooden bunks available on site.

N.B. The shelters have no running water or electricity available. They are not supervised and do not include a cleaning service. Please leave them clean and tidy !

Attribution : PNG

---



## 📍 Les Mamelles (D)

View of Les Mamelles : La Mamelle de Pigeon to the west and La Mamelle de Petit-Bourg to the east.

Attribution : Emilie Savy / PNG



### ✿ Mapou baril (E)

*Sterculia caribea*, known in Créole as Mapou baril, is endemic to the Lesser Antilles. The leaves of this plant can differ depending on its age. Its flowers appear in the form of a bunch of small yellow and pink bells. It produces quite distinctive fruits that cluster together in groups of four or five in woody follicles: they are lined on the inside with dark red urticating bristles.

Attribution : Emilie Savy / PNG



### ✿ Amanoa caribea (F)

*Amanoa caribea* belongs to the Euphorbiaceae family. This species is endemic to the Lesser Antilles.

It is a large tree with a trunk that rests straight on its buttresses, depending on the terrain. The most distinctive features of this species are its reddish bark and roots at the foot of the trunk. Its leaves vary in shape: sometimes they are whole, sometimes pointed. Its flowers form small clusters. The hard wood of this tree was used as timber or in carpentry.

Attribution : Emilie Savy / PNG



### ✿ The Yucca Plum Pine (G)

A member of the Podocarpaceae family, *Podocarpus coriaceus* is also known as the Yucca Plum Pine. Similar to conifers, the Yucca Plum Pine is an average-sized tree that can grow between 10-16 metres tall. It has leathery leaves that resemble an oleander's. They are dark green on top, with a span of 6-15cm and virtually no petiole. Its flowers are discreet, but its brownish seeds in its red buds are certainly eye-catching. It has a thin layer of bark. This species is found throughout the West Indies and flowers mainly in December and January.

Attribution : Emilie Savy / PNG



### ✿ Tapura latifolia (H)

*Tapura lotifolia* is a member of the Melastomaceae family. With a fluted trunk, this tree rarely grows taller than 20 metres. Its leaves feature five main lengthways veins that run perpendicular to its many secondary veins.

Attribution : Emilie Savy / PNG



## ✿ Balisiers (I)

A member of the Musaceae family, *Heliconia caribaea* is a large grass that is typical of the Lesser Antilles tropical rainforest. A member of the same family as the banana trees, the plant can grow up to 5 m high. It features an inflorescence that resembles a red ear or red ear with yellow trim, or sometimes completely yellow. Its flowers are visible all year round, most notably between April and June.

Attribution : Emilie Savy / PNG



## ✿ Bamboo (J)

A member of the Poaceae family, bamboo is more closely related to grasses than to trees. Made up of a woody, hollow stalk, its stem grows extremely quickly. It is both a highly resistant and invasive species in Guadeloupe and concerted efforts are being made to put it to best use in crafts and construction.

Attribution : Céline Lesponne / PNG



## ✿ Miconia mirabilis (K)

*Miconia mirabilis* is a hardwood tree with white bark and fluted trunk. As is so distinctive of pioneer plants, it loves light. It is often found on paths alongside tree ferns or trumpet trees.

Attribution : Emilie Savy / PNG



## ✿ Pumpwood (L)

Most common in light, windfall area or at roadsides, the Pumpwood (*Cecropia shreberiana*) consists of a straight, hollow trunk with white bark and few branches. Here, you cannot miss it when you leave the forest and when you arrive at the intersection with the road. Its webbed leaves are white underneath and highly distinctive. They are green on top and form in clusters at the ends of branches. The Pumpwood flowers all year round. In traditional medicine, its leaves are made into a decoction which is used as a diuretic. It also acts as a tonic, anti-asthmatic and cardiac stimulant. Its latex can be used to treat bruises and surface wounds. The sap from its folded leaves is used to treat bronchitis.

Attribution : Fabien Salles / PNG