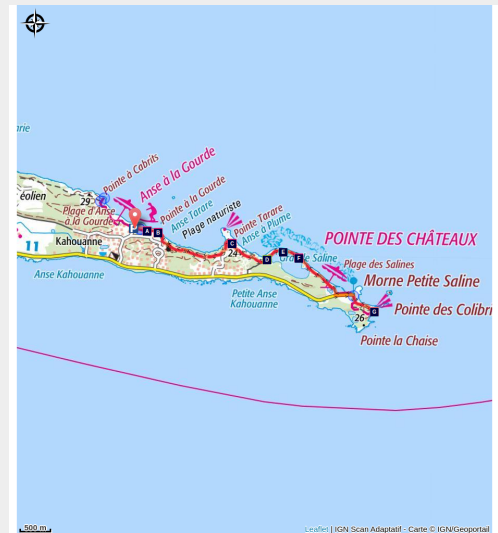


Pointe des Châteaux trail

Grande-Terre Est



vue sur l'Anse des Châteaux (PNG)



This coastline trail connects two sites, both with a great environmental and historical value. For that matter, La Pointe des Châteaux is currently under development with the city plan “Opération Grand Site”.

On this trail under the sea pray, hikers will witness the amazing harmony between the marine and the lagoon environments.

Useful information

Practice : Walking

Duration : 3 h

Length : 10.9 km

Trek ascent : 129 m

Difficulty : Easy

Type : Return trip

Themes : Coastline and cliff, Pond and wetland

Trek

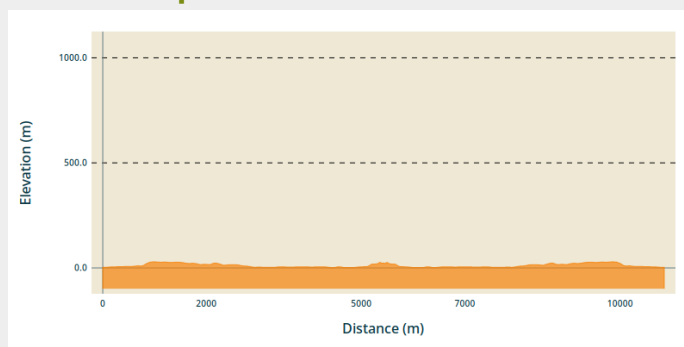
Departure : Anse à la Gourde beach

Arrival : Anse à la Gourde beach

Markings : 🌲 Coastal trail — PR (short hike network)

Cities : 1. Saint-Francois

Altimetric profile



Min elevation 1 m Max elevation 29 m

Hiking trail colour : yellow.

Start at Anse à la Gourde beach and make a right (overlooking l'Eperon, a rock located in the sea, about half a mile away from the coast). The sand path roams between bushes. White sand and coral reef protected turquoise water make Anse à la Gourde a true paradise beach. But it also is a historic site : excavations revealed a succession of Amerindian settlements over a thousand years.


Reach the heights of Anse à la Gourde. Pass by a sheet metal shack and start your climb on a white gravel path. Keep going straight downhill until you reach Pointe Tarare.

Enter the copse to your right and reach the cliffs (view of La Desirade, La Grande Saline, la Pointe des Châteaux). Keep going straight until you get to Anse à Plume. Bypass La Grande Saline by the left (depending on the season, you might be able to observe wader colonies feeding of the mud) following first the shore, then Anse des Salines. Get out on D118 road, cross the parking lot and start climbing Morne Pavillon to get to the tip of Pointe des Châteaux, symbolized by the cross.

Follow the same route on your way back.

On your path...



-  Eperon (A)
-  Grande Saline, Pointe des Châteaux (C)
-  Listed site (E)
-  La Croix de la Pointe des Châteaux (G)
-  Eperon, Pointe à la Gourde (B)
-  Shorebirds (D)
-  Coral Reef (F)

All useful information

Advices

Stay on marked path, particularly by the lagoons. Do not take the banks. **The lagoons are a sensitive nesting environment for protected species.**

Dogs are not allowed, even on a leash.

Please note : the parking and swimming areas are not supervised.

How to come ?

Transports

Dans l'agglomération, réseau de bus "Karu'lis". Voir <https://www.karulis.com/plan/>
Ligne "SF1" : gare routière Saint-François / bourg / la Coulée / Pointe des Châteaux.

En Guadeloupe, 2 applications pour le covoiturage :

Dépozé : <https://depoze.fr>

KAROS : <https://www.karos.fr>

Access

GPS coordinates of the start point : Lat : 16,257913 N - Long : 61,213574 W.

In Saint François, head towards La Pointe des Châteaux road RD118. Around 3 miles after the airfield, make a left towards Anse à la Gourde. Hike starts at the parking lot.

Advised parking


Anse a la Gourde beach parking.

Accessibility

New in 2025: a platform has been installed near the main trail to allow visitors to observe birds, while respecting them and limiting disturbance.

i Information desks

Office du tourisme de Saint-François
avenue de l'Europe, 97118 Saint-François
infotoutsourire@orange.fr
Tel : 05 90 68 66 81
<http://www.destination-stfrancois.com/>



Source

Rando Guadeloupe

<https://www.randoguadeloupe.gp/>

On your path...



Eperon (A)

View towards Eperon.


Attribution : F.Frederic - CD 971



Eperon, Pointe à la Gourde (B)

View towards Eperon from la Pointe à la Gourde (in the shelter of the wooden structure).

Attribution : PNG



Grande Saline, Pointe des Châteaux (C)

The elevated terrain allows visitors to take advantage of a panorama over the Désirade, the Grande Saline and the Pointe des Châteaux.


Attribution : F.Frederic - CD 971



Shorebirds (D)

The large expanse of water that make up the salt pans are a haven for the birdlife, especially shorebirds.

Attribution : PNG



Listed site (E)

Information panel: listed site.

Attribution : Franck Decluzet



Coral Reef (F)

Coral reef along the Pointe à Plume, with la Désirade in the background.

Attribution : F.Frederic - CD 971



La Croix de la Pointe des Châteaux (G)

On the top of the Morne Pavillon, a cross has overlooked the countryside since 1951.

It serves as a landmark to the sailors who arrive from the open sea. From this point you can see the plateau of the island of La Désirade (in the north-east) and the islands of Petite-Terre (south-east). An orientation table helps with the reading of the landscape.

Attribution : PNG